






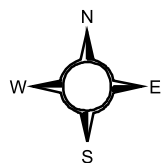


# Map of Dominant Soil Classes in Diga Leke Woreda

-  Towns
-  Roads
-  Rivers
-  Study Sites
-  Woreda Boundary
- Dominant Soil Classes**
  -  NTu
  -  VRd



5 0 5 10 Kms

